

**BORDER to BEACHES TRAIL
RED RIVER NORTH
GAP #13B - GRAND MARAIS to RD 99 N
TENDER MAP 2016-3**

JULY 18, 2016

Approx. 50°32'18.81"N
96°36'45.68"W

ATV Mitigation Boulders to be installed on dyke (location to be confirmed by CA)
Refer to Detail 4

SUNSET BEACH

ROAD 103N

WHITE SANDS ESTATES

ROAD 102N

LAKESHORE HEIGHTS

ROAD 101N

HALCYON COVE

BALSAM HARBOUR

ROAD 100N

BOULDER BAY








Approx. 50°27'33.26"N
96°34'18.58"W

ISLAND BEACH

ROAD 99N

BEACONIA

TRAIL LEGEND

-  Start/End of construction
-  Trail on abandoned railbed (approx. 6,545 m). Refer to Detail 6
-  Trail on Existing Roads
-  Trail to be constructed (approx. 600 m). Refer to Detail 5
-  Trail to be upgraded (approx. 430 m). Refer to Detail 5
-  PTH and PR Road Crossing Sign (approx. 17). Refer to Detail 1
-  Wayfinding Sign (approx. 21). Refer to Detail 2

WINNIPEG

0 0.5 1 2 Kilometres